CITY OF LASALLE
NORTH JOLIET STREET
SEWER REHABILITATION
SPRING, 2011

INDEX OF SHEETS:

1	COVER SHEET
2	DETAILS AND SUMMARY OF QUANTITIES
3	WALNUT PLAN AND PROFILE
4	WALNUT PLAN AND PROFILE
5	N. JOLIET PLAN AND PROFILE
6	SOBIESKI PLAN AND PROFILE
7	ALLEY PLAN AND PROFILE
8	ALLEY PLAN AND PROFILE

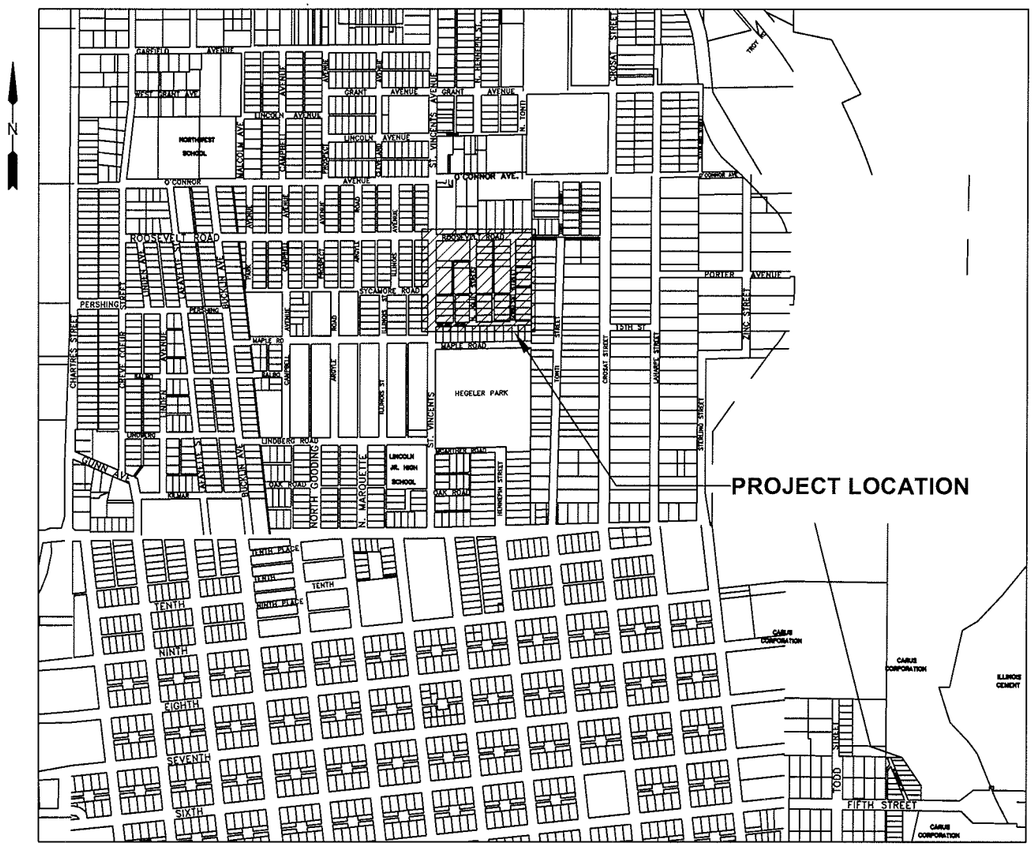

LOCATION MAP

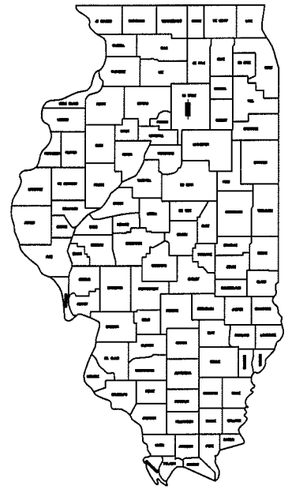

LOCATION OF SECTION INDICATED THUS: -■-

MICHAEL J. FURLAN
046530
LICENSED PROFESSIONAL ENGINEER
OF
ILLINOIS

11/30/2011

CALL JULIE TOLL FREE
1-800-892-0123

CHAMLIN & ASSOCIATES

PERU MORRIS
ILLINOIS

DRAWN BY: NOE	REVISIONS				CONSTRUCTION PLANS
CHECKED BY: MJF	LEVEL	BY	DATE	DESCRIPTION	
DATE: 01/10					

CURRENT AS OF: 03/10/11
SCALE: AS NOTED — SHEET 1
FILE NO.:6985.01 Y- — OF 8

CHAMLIN & ASSOCIATES, INC. © 2008
Drawing Name: C:\Land Projects 2009\Y_Joliet San replacement 2010\dwg\001-COVER.dwg Last Modified: Apr 08, 2011 - 7:41am Plotted on: Apr 08, 2011 - 7:42am by Joel Espr

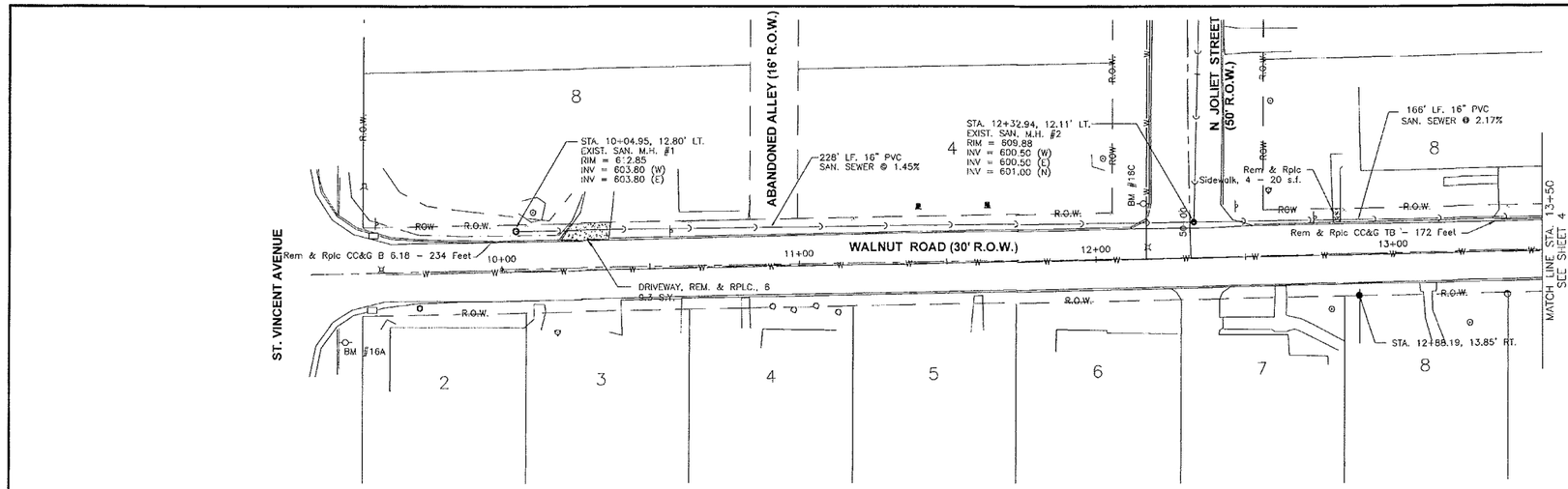

BM #16A
RR SPIKE IN POWER POLE @ S.E. COR.
OF WALNUT RD. & ST. VINCENT ST.
ELEV. = 611.90

BM #16C
RR SPIKE IN POWER POLE @ N.W. COR.
OF WALNUT RD. & N. JOLIET ST.
ELEV. = 611.69

GRAPHIC SCALE
0 10 20
(IN FEET)

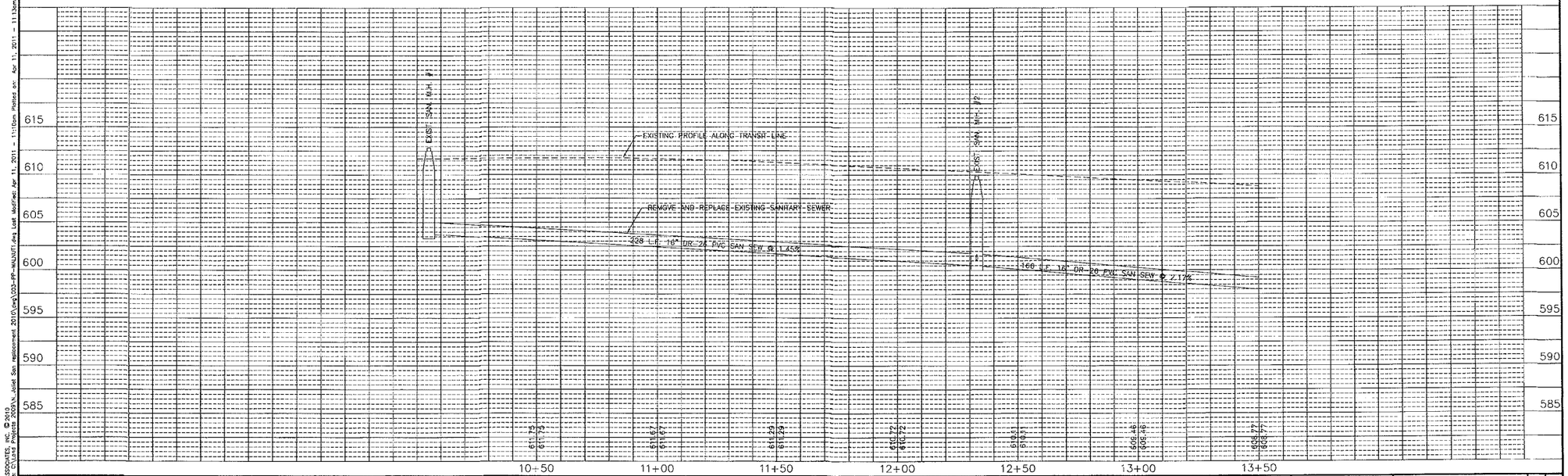

REVISIONS				
LEVEL	BY	DATE	DESCRIPTION	
1	MJF	4-11-11	Added B-6.18 curb	

DRAWN BY: NOE
CHECKED BY: MJF
DATE: 01/10

CHAMLIN & ASSOCIATES
PERU MORRIS
ILLINOIS

CITY OF LASALLE
NORTH JOLIET STREET
SEWER REHABILITATION

PLAN AND PROFILE
WALNUT ROAD
STATION 10+00 TO 13+50

CONSTRUCTION PLANS

CURRENT AS OF: 03/28/11
SCALE: AS NOTED
SHEET 3
FILE NO.: 6985.01 Y-
OF 8

CHAMLIN & ASSOCIATES, INC. © 2010
Drawing Name: C:\Land Projects 2009\N. Joliet San replacement 2010\dwg\003-PP-WALNUT.dwg Last Modified: Apr 11, 2011 - 11:10am Plotted on: Apr 11, 2011 - 11:13am by Asst Engr

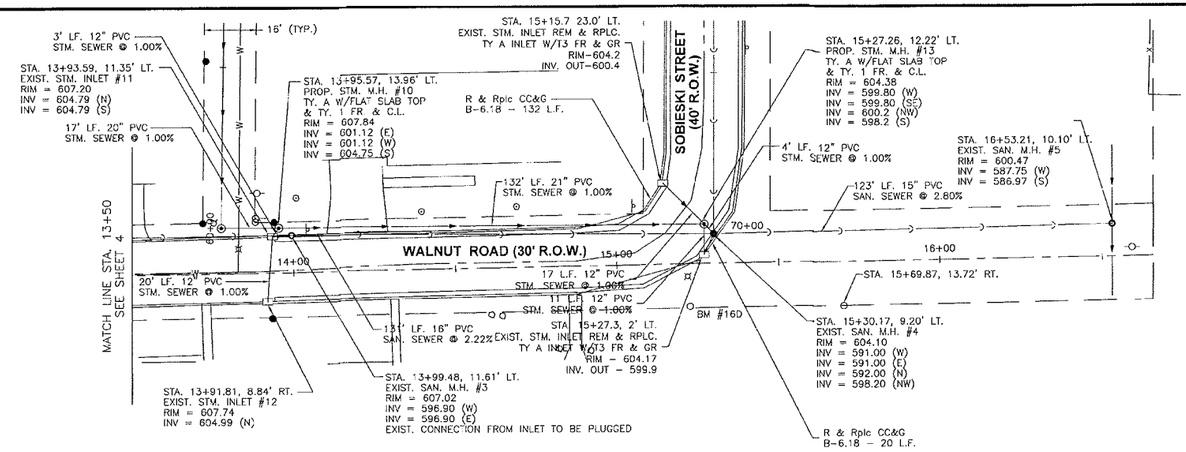

BM #16D
RR SPIKE IN LIGHT POLE @ S.E. COR.
OF WALNUT RD. & SOBIESKI ST.
ELEV. = 605.68

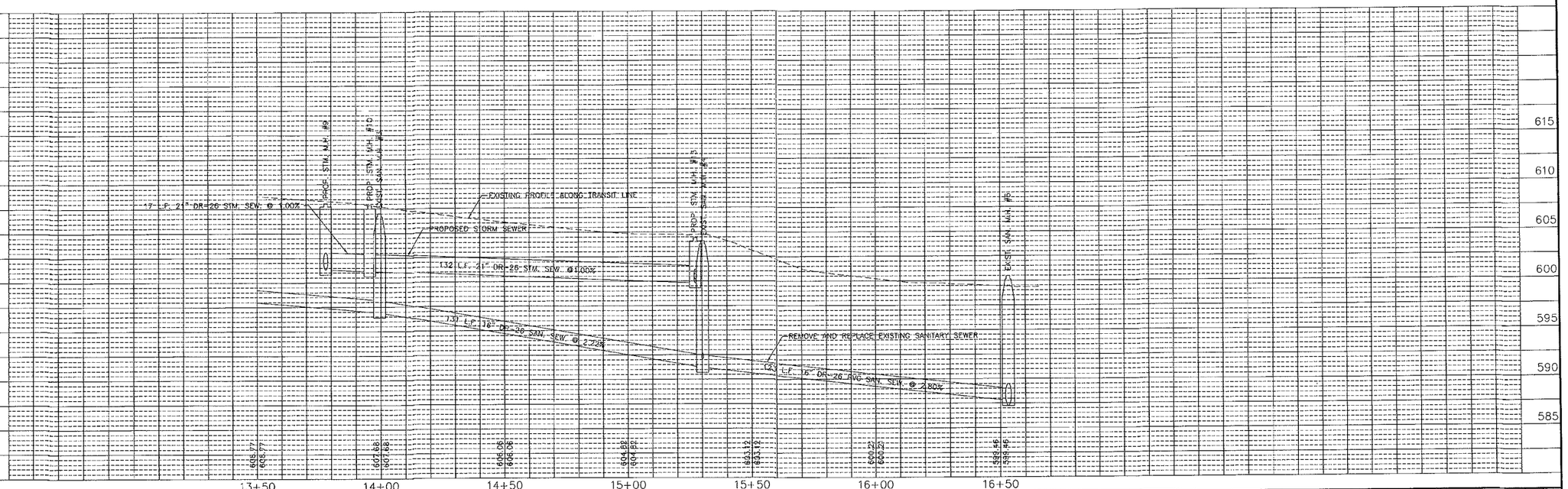

DRAWN BY: NOE	REVISIONS				CHAMLIN & ASSOCIATES — PERU MORRIS ILLINOIS
CHECKED BY: MJF	LEVEL	BY	DATE	DESCRIPTION	CITY OF LASALLE NORTH JOLIET STREET SEWER REHABILITATION
DATE: 01/10					PLAN AND PROFILE WALNUT ROAD STATION 13+50 TO 17+00

CONSTRUCTION PLANS

CURRENT AS OF: 03/28/10
SCALE: AS NOTED — SHEET 4
FILE NO.: 6985.01 Y- — OF 8

CHAMLIN & ASSOCIATES, INC. ©2010
Drawing Name: C:\Land Projects 2006\Yr_Joliet San replacement 2010\REV-3-21-11\6985-09-LaSalle-Street-Tools\CAD\CSD\004-PP-WALNUT2.dwg Last Mod: Apr 11, 2011 - 11:15am Plotted on: Apr 11, 2011 - 11:17am by Xref Engr

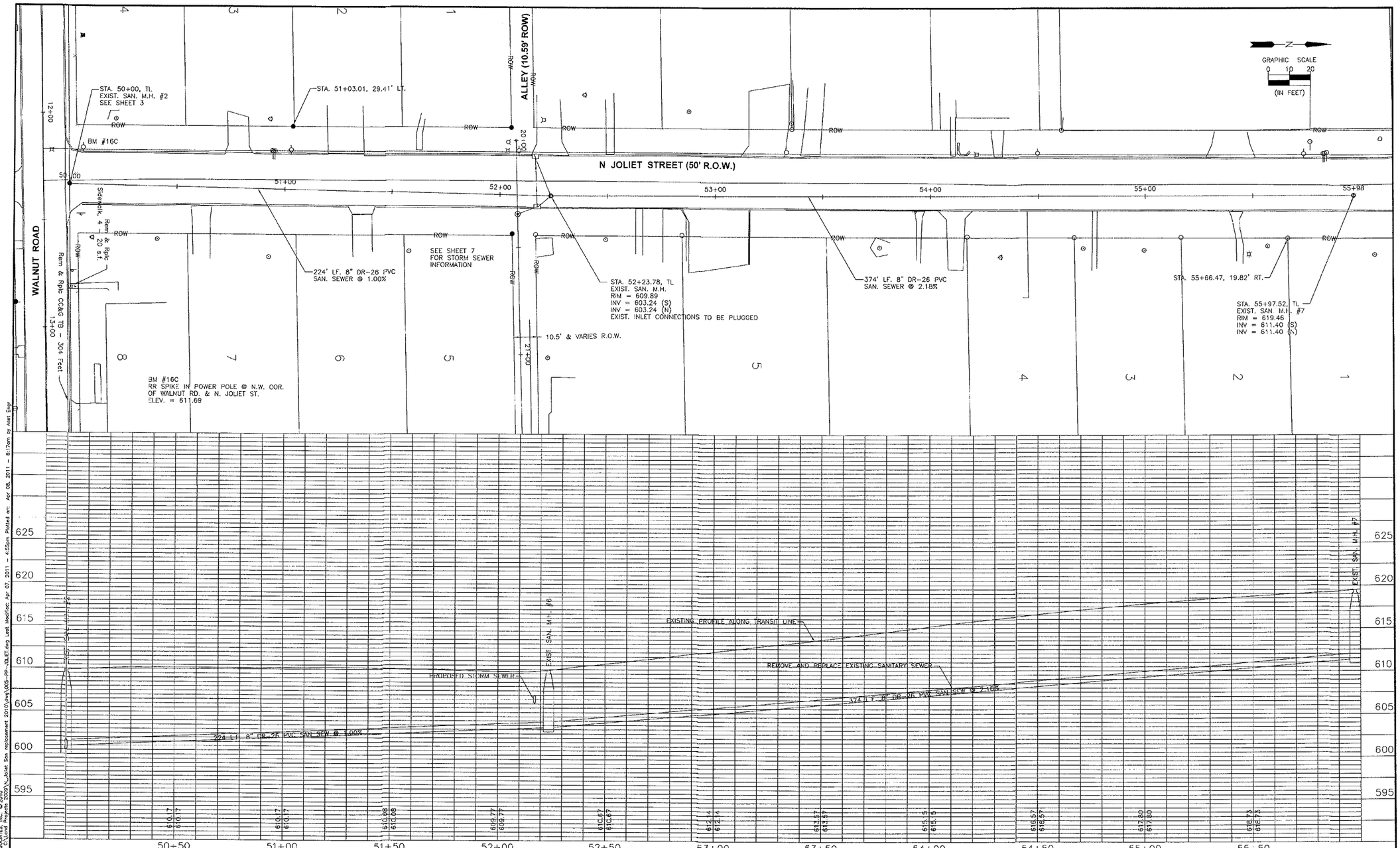

DRAWN BY: NOE	REVISIONS				CHAMLIN & ASSOCIATES	PERU MORRIS ILLINOIS	CITY OF LASALLE NORTH JOLIET STREET SEWER REHABILITATION	PLAN AND PROFILE N JOLIET STREET STATION 50+00 TO 56+00	CONSTRUCTION PLANS	CURRENT AS OF: 03/11/11		
CHECKED BY: MJF	LEVEL	BY	DATE	DESCRIPTION						SCALE: AS NOTED	SHEET 5	
DATE: 01/10										FILE NO.: 6985.01 Y-	OF 8	

CHAMLIN & ASSOCIATES, INC. © 2010
Drawing Name: C:\Land Projects 2009\N_Joliet San replacement 2010\dwg\005-PP-JOLIET.dwg Last Modified: Apr 07, 2011 - 4:55pm Plotted on: Apr 08, 2011 - 8:17am by Asst Engr

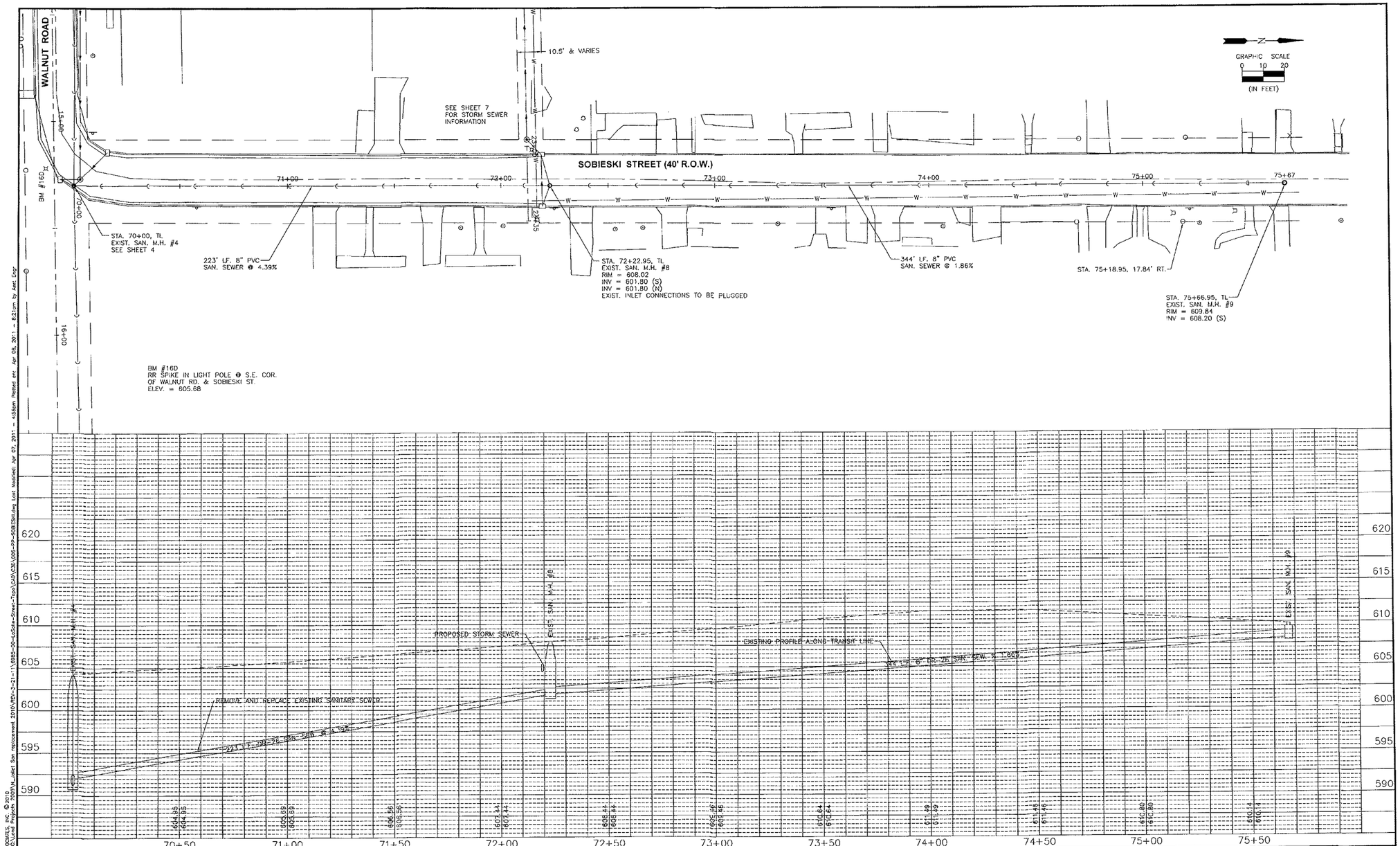

DRAWN BY: NOE	REVISIONS			
CHECKED BY: MJF	LEVEL	BY	DATE	DESCRIPTION
DATE: 01/10				

CHAMLIN & ASSOCIATES

PERU MORRIS ILLINOIS

CITY OF LASALLE
NORTH JOLIET STREET
SEWER REHABILITATION

PLAN AND PROFILE
SOBIESKI STREET
STATION 70+00 TO 76+00

CONSTRUCTION PLANS

CURRENT AS OF: 02/01/10
SCALE: AS NOTED
SHEET 6
FILE NO.: 6985.01 Y-
OF 8

CHAMLIN & ASSOCIATES, INC. ©2010
Drawing Name: C:\Land Projects 2009\N_Joliet San replacement 2010\REV-3-21-11\6985-00-LaSalle-Street-Topo\CAD\C3D\006-PP-SOBIESKI.dwg Last Modified: Apr 07, 2011 - 4:35pm Plotted on: Apr 08, 2011 - 8:21am by Asst. Engr

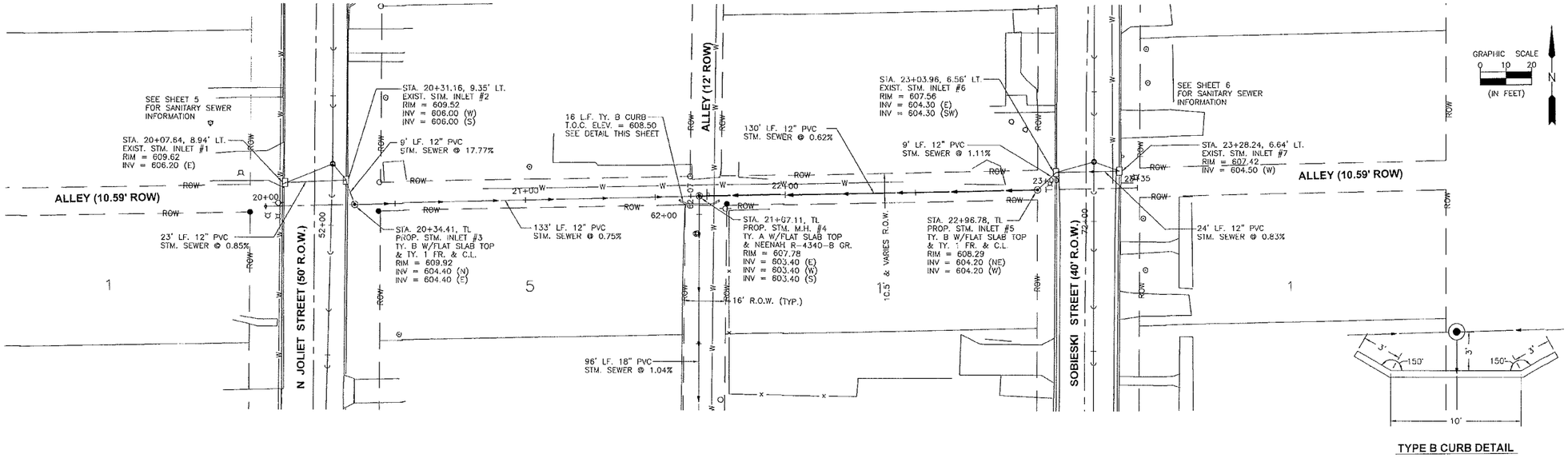

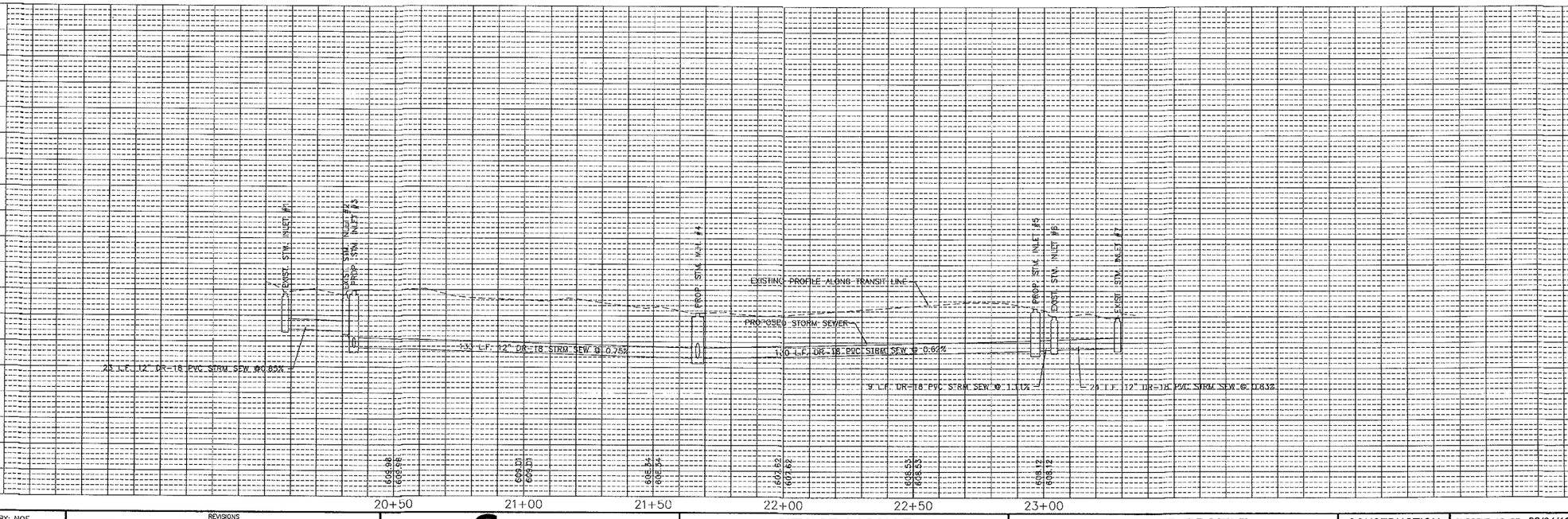

DRAWN BY: NOE	REVISIONS				CHAMLIN & ASSOCIATES	PERU MORRIS ILLINOIS	CITY OF LASALLE NORTH JOLIET STREET SEWER REHABILITATION	PLAN AND PROFILE ALLEY STATION 20+00 TO 24+00	CONSTRUCTION PLANS	CURRENT AS OF: 02/01/10	
CHECKED BY: MJF	LEVEL	BY	DATE	DESCRIPTION						SCALE: AS NOTED	SHEET 7
DATE: 01/10										FILE NO.: 6985.01 Y-	OF 8

CHAMLIN & ASSOCIATES, INC. © 2010
Drawing Name: C:\Land Projects 2009\N_Joliet Stm replacement 2010\Dwg\007-PP-ALLEY-EW.dwg Last Modified: Apr 07, 2011 - 1:57pm Plotted on: Apr 08, 2011 - 8:26am by Asst. Engr

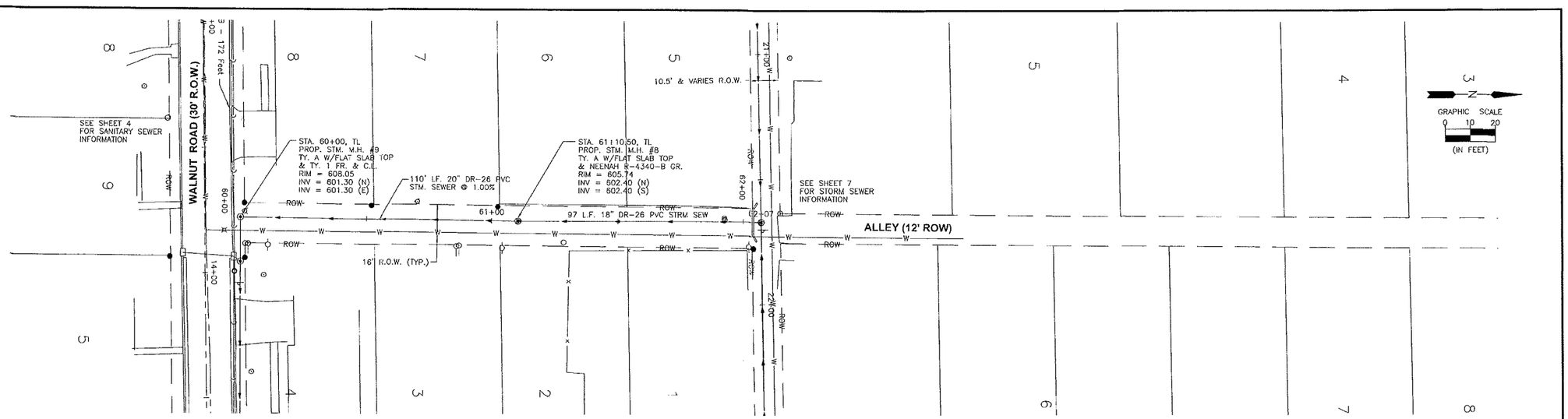

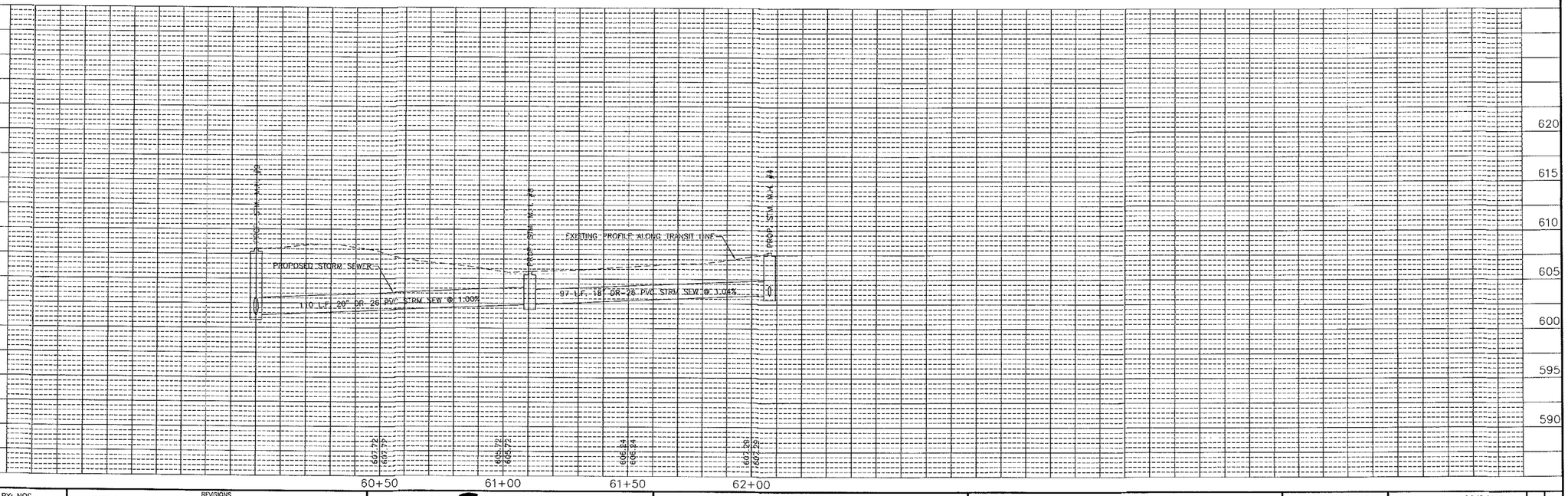

DRAWN BY: NOE	REVISIONS			
CHECKED BY: MJF	LEVEL	BY	DATE	DESCRIPTION
DATE: 01/10				

CHAMLIN & ASSOCIATES
PERU MORRIS
ILLINOIS

CITY OF LASALLE
NORTH JOLIET STREET
SEWER REHABILITATION

PLAN AND PROFILE
ALLEY
STATION 60+00 TO 63+00

CONSTRUCTION PLANS

CURRENT AS OF: 02/01/10
SCALE: AS NOTED — SHEET 8
FILE NO.: 6985.01 Y- — OF 8

CHAMLIN & ASSOCIATES, INC. © 2010
Drawing Name: C:\Land Projects 2009\N_Joliet_Scn replacement 2010\dwg\008-PP-ALLEY-NS.dwg Last Modified: Apr 11, 2011 - 11:21am Plotted on: Apr 11, 2011 - 11:23am by Asst. Engr